CITY COUNCIL
of the
CITY OF ALBUQUERQUE

September 7, 2022

FLOOR AMENDMENT NO. _____ TO ____O-22-34____

AMENDMENT SPONSORED BY COUNCILORS ___Tammy Fiebelkorn_

1. Replace the maps and precinct data in Exhibit A with the attached maps and precinct data.

Explanation:

This amendment replaces the map in Exhibit A to O-34 with Citizen Map 5.

Key Points for Citizen Map 5:

- Both Districts 2 & 6 cross the river to Unser between Central and I-40. District 6 takes Barelas. The other districts are similar to current.
- District 5 is very similar to Concept A. District 1 moves a little further north into District 5, keeping District 5 on the negative side of the allowable population deviations.
- District 2 crosses the river to Unser between Los Volcanes and I-40 and takes the two West Bluff precincts north of I-40 and east of Coors. District 2 stays north of Bell between 2nd and Buena Vista. Keeps the Huning Castle neighborhood, but loses the Albuquerque Country Club to District 6. District 2 crosses I-25 to Carlisle into District 7 between I-40 and Montgomery.
- District 6 crosses the river to Unser between Central and Los Volcanes. District 6 also crosses the river south of Central to the Arenal Main Canal. District 6 stays south of Central between Buena Vista and San Mateo and then moves to Lomas between San Mateo and Wyoming.
- District 9 moves west from Eubank to Wyoming south of Menaul. District 9 also stays south of Indian School as District 8 moves south.
- District 8 moves south from Menaul to south of Indian School and east from Eubank to Morris. The boundary between Districts 4 & 8 changes slightly with District 8 moving north into District 4 from San Antonio to San Francisco east of Ventura and District 4 moving east into District 8 from Wyoming to Moon between Academy and Spain.
- District 4 moves south into District 7 from Montgomery to Comanche between Carlisle and San Mateo.
- District 7 takes UNM and the north campus area from District 6. District 7 moves south of Lomas to Central between UNM and San Mateo. District 7 curves around District 9 to Indian School between Eubank and Morris.

City of Albuquerque - City Council Districts

Citizen Map 5

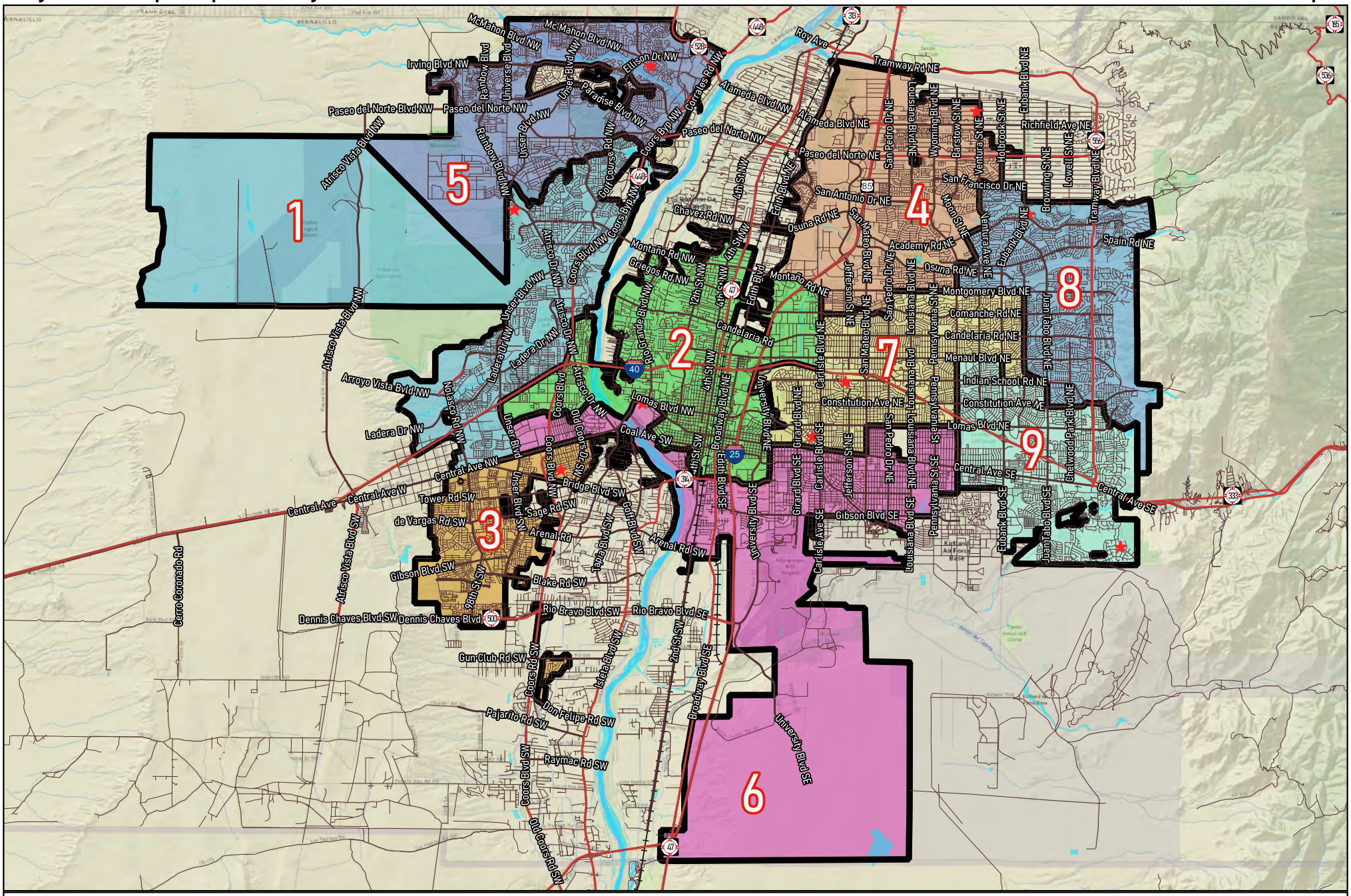

Research & Polling, Inc. distributes this map assuming no liability for any errors, omissions, or inaccuracies in the information provided regardless of the cause in reliance upon any maps.

★ City Councilors

N

0 1 2 mi

06/09/2022

City of Albuquerque - City Council District 1

Citizen Map 5

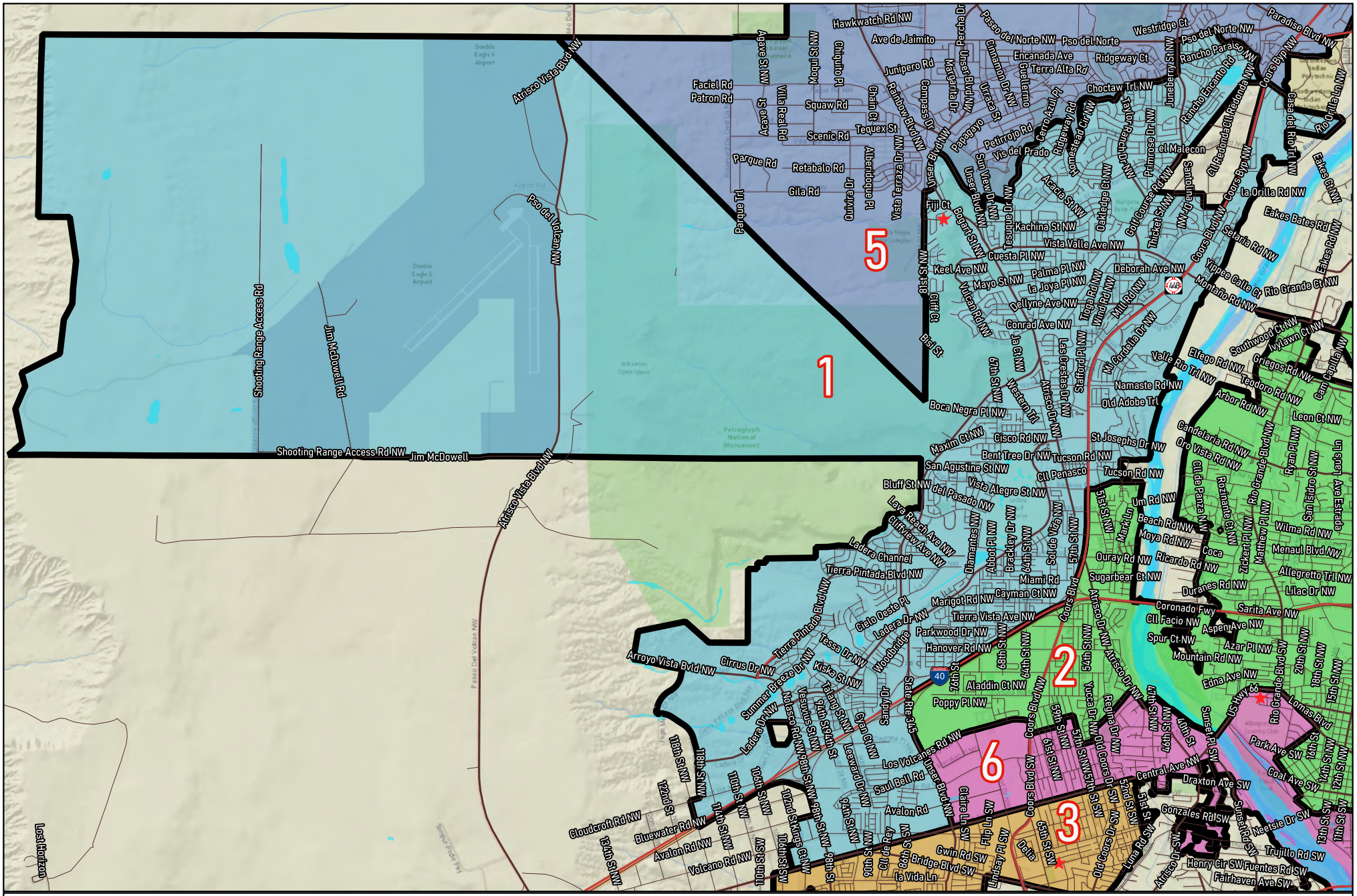
1
2
3
5
6
Shooting Range Access Rd
Jim McDowell Rd
Atrisco Vista Blvd NW
Paseo del Volcan NW
Arroyo Vista Blvd NW
Coors Blvd
Unser Blvd
Rio Grande Blvd
Paradise Blvd NW
Eakes Rd NW
Montaño Rd NW
Ellego Rd NW
Griegos Rd NW
Teodoro Rd NW
Arbor Rd NW
Leon Ct NW
Candelaria Rd NW
Oro Vista Rd NW
Ryan Pl NW
Laurel Ln
Ave Estada
San Isidro St NW
Wilma Rd NW
Menaul Blvd NW
Allegretto Trl NW
Lilac Dr NW
Sarita Ave NW
Aspen Ave NW
Azar Pl NW
Edna Ave NW
Lomas Blvd
Park Ave SW
Coal Ave SW
Central Ave NW
Draxton Ave SW
Gonzales Rd SW
Neetsie Dr SW
Trujillo Rd SW
Fuentes Rd SW
Fairhaven Ave SW
Henry Cir SW
Sunset Rd SW
Sunset Pl SW
Coronado Fwy
Ctl Facio NW
Spur Ct NW
Mountain Rd NW
Durranes Rd NW
Sugarbear Ct NW
Ouray Rd NW
Ricardo Rd NW
Coca
Beach Rd NW
Moya Rd NW
Um Rd NW
Mark Ln
Ctl de Panza NW
Rosamante Ct NW
Zickert Pl NW
Matthew Pl NW
Rio Grande Blvd NW
St Josephs Dr NW
Tucson Rd NW
Ctl Penasco
Cisco Rd NW
Bent Tree Dr NW
Maxim Ct NW
Boca Negra Pl NW
Namaste Rd NW
Old Adobe Trl
Valle Rio Trl NW
Mt Cordelia Dr NW
Deborah Ave NW
Kipree Calle Ct
Rio Grande Ct NW
Southwood Ct NW
Mylawn Ct NW
Cam Capilla NW
Eakes Bates Rd
Seterra Rd NW
Rio Grande Ct NW
Rio Orilla Ln NW
Bosque del Rio Trl NW
Ctl Redonda Ctl Redonda NW
Coors Byp NW
Rancho Encanto Rd
Rancho Paraiso NW
Pso del Norte NW
Westridge Ct
Ridgeway Ct
Junebery St NW
Encanada Ave
Terra Alta Rd
Cinnamon Dr NW
Guadalupe
Uracca St
Tuser Blvd NW
Percha Dr
Paseo del Norte NW
Pso del Norte
Hawkwatch Rd NW
Ave de Jaimito
Juniper Rd
Chiquito Pl
Moqui St NW
Agave St NW
Faciel Rd
Patron Rd
Villa Real Rd
Squaw Rd
Scenic Rd
Tequex St
Parque Rd
Retabalo Rd
Gila Rd
Parque Trl
Quivira Dr
Aventadoque Pl
Vista Terraza Dr NW
Rainbow Blvd NW
Chain Ct
Columbia Dr
Margarita Dr
Paragayo
Petirrojo Rd
Vie del Prado
Cerro Azul Pl
Ridgeway Rd
Homestead Cir NW
Choctaw Trl NW
Taylor Ranch Dr NW
Primrose Dr NW
el Malecon
Sandhill Dr NW
Acacia St NW
Oakledge Ct NW
Golf Course Rd NW
Thicket St NW
Kachina St NW
Vista Valle Ave NW
Cuesta Pl NW
Palma Pl NW
La Joya Pl NW
Dellyne Ave NW
Conrad Ave NW
Keel Ave NW
Mayo St NW
Volcan Rd NW
Fiji Ct
Rogart St NW
Unser Blvd NW
Sun View Dr NW
Tesuque Dr NW
Cliff Ct
Bis St
Lee Greases Dr NW
Stafford Pl NW
Atrisco Dr NW
Western Trl
64th St NW
Ja Cir NW
Tioga Rd NW
Windt Rd NW
Mill Rd NW
Bluff St NW
San Agustine St NW
Vista Alegre St NW
del Pasado NW
Layo Reach Ave NW
Cliffview Ave NW
Ladera Channel
Tierra Pintada Blvd NW
Diamantes NW
Abbot Pl NW
Brackley Dr NW
Sol de Vida NW
57th St NW
Miami Rd
Cayman Ct NW
Marigot Rd NW
Tierra Vista Ave NW
Parkwood Dr NW
Hanover Rd NW
Cielo Oeste Pl
Ladera Dr NW
Woodbridge
Tessa Dr NW
Kiela St NW
Cirrus Dr NW
Summer Breeze Dr NW
Ladera Dr NW
Aladdin Ct NW
Poppy Pl NW
Sandy Dr
Gran Ct NW
Leeward Dr NW
Los Volcanes Rd NW
Saul Bell Rd
Avalon Rd
Clarita Ln SW
Fiji Ln SW
Lindsay Pl SW
Delta
Gwin Rd SW
Bridge Blvd SW
la Vida Ln
Ctl de Rey
Luna Rd SW
Old Coors Dr SW
Atrisco Dr SW
Yucca Dr NW
Regina Dr NW
Old Coors Dr NW
Cloudcroft Rd NW
Bluewater Rd NW
Avalon Rd NW
Volcano Rd NW
Lost Horizon
Petroglyph National Monument
Double Eagle II Airport
Volcanoes Open Space
Airport Rd
Paseo Del Volcan NW
Tierra Pintada Blvd NW
Arroyo Vista Blvd NW
Coors Blvd SW
Unser Blvd NW
Rio Grande Blvd SW
Lomas Blvd
Central Ave NW
Draxton Ave SW
Gonzales Rd SW
Sunset Rd SW
Neetsie Dr SW
Trujillo Rd SW
Fairhaven Ave SW
Fuentes Rd SW
Henry Cir SW
Atrisco Dr SW
Luna Rd SW
Old Coors Dr SW
Coronado Fwy

City of Albuquerque - City Council District 2

Citizen Map 5

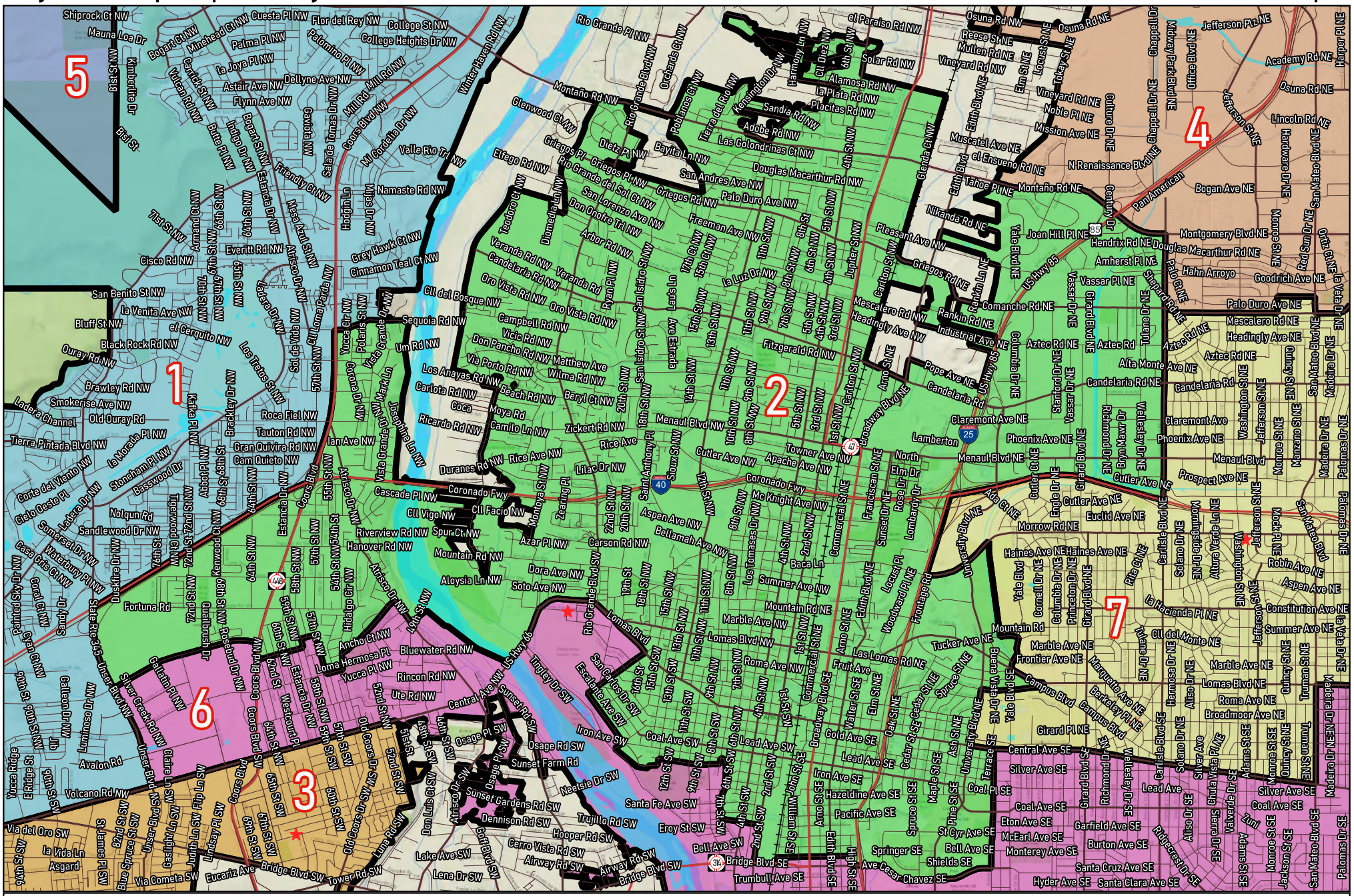

Research & Polling, Inc. distributes this map assuming no liability for any errors, omissions, or inaccuracies in the information provided regardless of the cause in reliance upon any maps.

★ City Councilors

N

0 0.5 1 mi

06/10/2022

City of Albuquerque - City Council District 3

Citizen Map 5

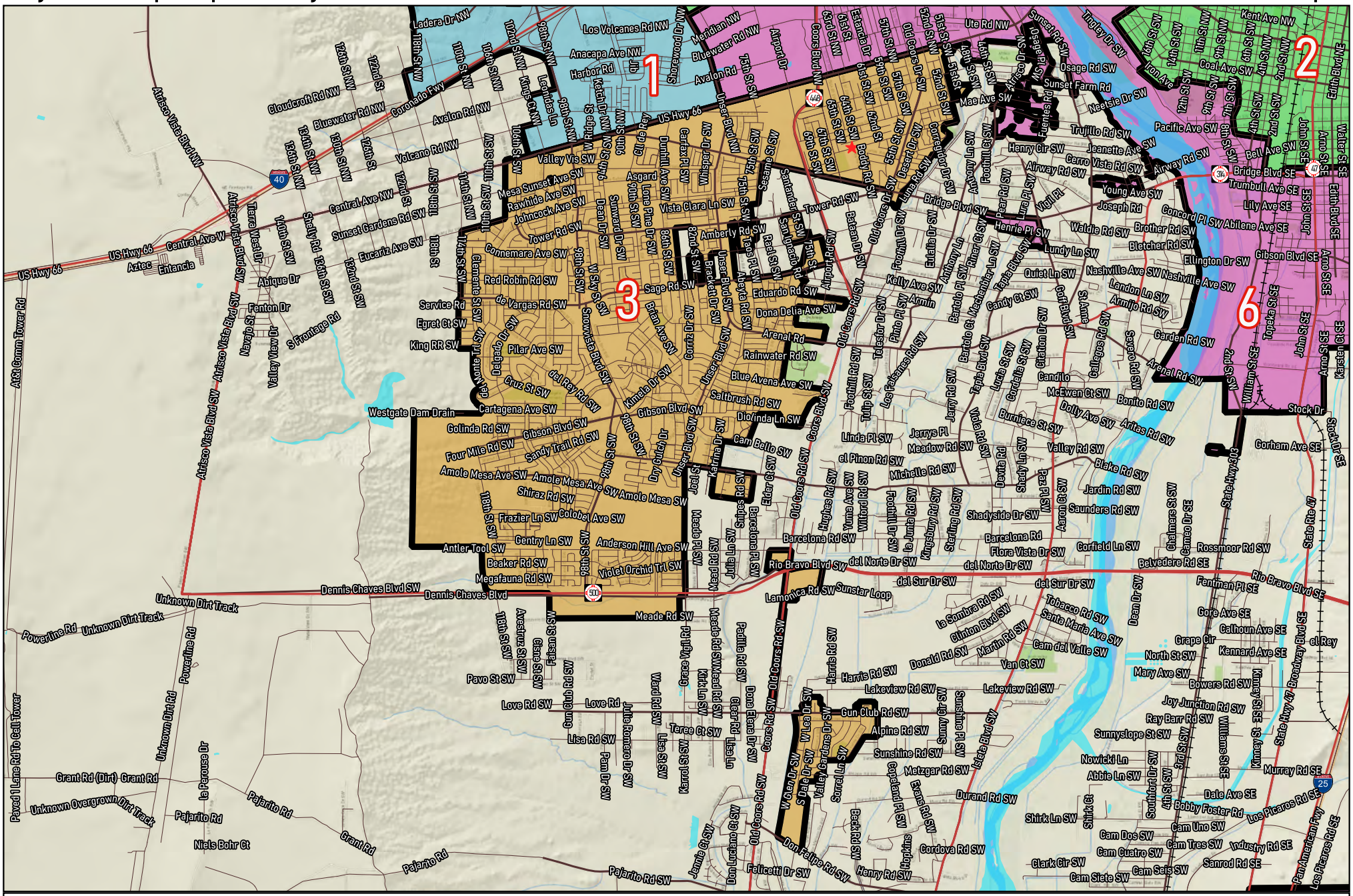
1
2
3
6
Los Volcanes Rd NW
Anacapa Ave NW
Harbor Rd
Bluewater Rd NW
Avalon Rd
Meridian NW
Airport Dr
Coors Blvd NW
Ute Rd NW
Sunset Rd SW
Tingley Dr SW
Kent Ave NW
Coal Ave SW
Iron Ave
Edith Blvd NE
Osage Rd SW
Sunset Farm Rd
Neetsie Dr SW
Pacific Ave SW
Bell Ave SW
Bridge Blvd SE
Trumbull Ave SE
Lily Ave SE
Abilene Ave SE
Concord Pl SW
Airway Rd SW
Cerro Vista Rd SW
Jeanette Ave SW
Henry Cir SW
Trujillo Rd SW
Mae Ave SW
Bobby Rd SW
Coronado Fwy
Cloudcroft Rd NW
Bluewater Rd NW
Avalon Rd NW
Volcano Rd NW
Valley Vis SW
Mesa Sunset Ave SW
Rawhide Ave SW
Johncock Ave SW
Tower Rd SW
Central Ave NW
Sunset Gardens Rd SW
Eucariz Ave SW
Central Ave W
US Hwy 66
Aztec
Entancia
Abiquiu Dr
Fenton Dr
S Frontage Rd
Atrisco Vista Blvd NW
Atrisco Vista Blvd SW
Tierra West Dr
Shelly Rd
Navajo St
Valley View Dr
Cornemara Ave SW
Red Robin Rd SW
de Vargas Rd SW
Service Rd
Egret Ct SW
King RR SW
Pilar Ave SW
Delgado Dr SW
del Monte Dr SW
Cruz St SW
del Rey Rd SW
Westgate Dam Drain
Cartagena Ave SW
Golinda Rd SW
Gibson Blvd SW
Four Mile Rd SW
Sandy Trail Rd SW
Amole Mesa Ave SW
Shiraz Rd SW
Frazier Ln SW
Colobel Ave SW
Gentry Ln SW
Antler Tool SW
Beaker Rd SW
Megafauna Rd SW
Dennis Chaves Blvd SW
Dennis Chaves Blvd
Unknown Dirt Track
Powerline Rd
Meade Rd SW
Pavo St SW
Love Rd SW
Lisa Rd SW
Grant Rd (Dirt) Grant Rd
Unknown Overgrown Dirt Track
Pajarito Rd
Niels Bohr Ct
Grant Rd
Paved 11 Lane Rd To Cell Tower
la Perouse Dr
Pajarito Rd SW
Sage Rd SW
Brian Ave SW
Cortez Dr SW
Snowmass Blvd SW
Kinela Dr SW
Unser Blvd SW
Eduardo Rd SW
Dona Delia Ave SW
Arenal Rd
Rainwater Rd SW
Blue Avena Ave SW
Saltbrush Rd SW
Dio/inda Ln SW
Cam Bello SW
Katrina Dr SW
Dry Gulch Dr
Joel St
Mesa Del Rey SW
Meadowridge Rd SW
Mead Rd SW
Julia Ln SW
Stipes Rd SW
Barcelona Pl SW
Rio Bravo Blvd SW
Lamonica Rd SW
Sunstar Loop
Pedilla Rd SW
Grace Vigil Rd
Ward Rd SW
Kirk Ln SW
Teree Ct SW
Clear Rd SW
Lea Ln
Donna Elena Dr SW
Harris Rd SW
Lakeview Rd SW
Gun Club Rd SW
Alpine Rd SW
Sunshine Rd SW
Metzgar Rd SW
Sourel Ln SW
Valley Gardens Dr SW
W Lea Dr SW
W Glen Dr SW
S Dale Dr SW
Beckard Rd SW
Don Felipe Rd SW
Felicetti Dr SW
Don Luciano Ct SW
Jeanie Ct SW
Henry Rd SW
Hopkins
Cordova Rd SW
Durand Rd SW
Bernalillo Rd SW
Bogeland Pl SW
Isleta Blvd SW
Sunsina Pl SW
Sunny Cir SW
Old Coors Rd SW
Coors Blvd SW
Unser Blvd NW
Tower Rd SW
Amberly Rd SW
Vista Clara Ln SW
Asgard
Lone Pine Dr SW
Sunward Dr SW
Dean Dr SW
Whisper Dr SW
Seasame St SW
Santander St SW
Santuario Rd
Bataan Dr SW
Airport Rd SW
Old Coors Dr SW
Desert Dr SW
Lane Rd SW
Bridge Blvd SW
Anthony Ln SW
Foothill Ct SW
Peer Rd SW
Lure Pl SW
Vigil Pl
Henrie Pl SW
Joseph Rd
Young Ave SW
Waldie Rd SW
Brother Rd SW
Bletcher Rd SW
Ellington Dr SW
Gibson Blvd SE
Nashville Ave SW
Landon Ln SW
Armijo Rd SW
Quiet Ln SW
Kelly Ave SW
Armin
Candy Ct SW
Garden Rd SW
Arenal Rd SW
Stock Dr
Gorham Ave SE
Bonito Rd SW
Arites Rd SW
Dolly Ave SW
Burniece St SW
McEwen Ct SW
Candilo
Valley Rd SW
Blake Rd SW
Jardin Rd SW
Saunders Rd SW
Shadyside Dr SW
Barcelona Rd
Flora Vista Dr SW
Corfield Ln SW
Belvedere Rd SE
Rossmoor Rd SW
Fentman Pl SE
Rio Bravo Blvd SE
Gore Ave SE
Calhoun Ave SE
Kennard Ave SE
Grape Cir
North St SW
Mary Ave SW
Bowers Rd SW
Joy Junction Rd SW
Ray Barr Rd SW
Sunnyslope St SW
Nowicki Ln
Abbie Ln SW
Murray Rd SE
Dale Ave SE
Bobby Foster Rd
Los Picaros Rd SE
Cam Uno SW
Cam Dos SW
Cam Tres SW
Cam Cuatro SW
Cam Seis SW
Cam Siete SW
Industry Rd SE
Sanrod Rd SE
Clark Cir SW
Shirk Ln SW
Shirk Ct
Pan American Fwy
State Hwy 47
State Hwy 303
State Rte 47
Broadway Blvd SE
Murray St SE
Kinney St SE
Williams St SE
Southport Dr SW
Dean Dr SW
Tobacco Rd SW
Santa Maria Ave SW
Cam del Valle SW
Van Ct SW
Donald Rd SW
Martin Rd SW
Clinton Blvd SW
la Sombra Rd SW
del Sur Dr SW
del Norte Dr SW
Rio Bravo Blvd SW
Chalmers St SW
Cameo Dr SE
Aaron Ct SW
Dexter Rd
Shady Ln SW
Yuma Ave SW
Wilford Rd SW
Hughes Rd SW
Kingsbury Rd SW
Starling Rd SW
Foothill Dr SW
la Junta Rd SW
Eldar Ct SW
Tulip St SW
Los Feliciano Rd SW
Jerry Rd SW
Jerrys Pl
Meadow Rd SW
Linda Pl SW
el Pinon Rd SW
Michelle Rd SW
Tulip Pl SW
Phlox Pl SW
Telesfor Dr SW
Foothill Rd SW
Lucia St SW
Cordelia St SW
Citation Dr SW
Gallegos Rd SW
Sevene Rd SW
Tapia Blvd SW
Barlow Ct
Barlow Pl SW
Mechenther Ln SW
Pinar Ct SW
Eulalie Dr SW
Anthony Ln
Foothill Ct SW
Fuentes Rd
Atrisco Dr SW
Osage Pl SW
Kings Ct NW
Kings Ave NW
Leonidas Ln
Ridge St NW
Ketch Dr NW
Shorewood Dr NW
Jr Dr
Cll de Rey
Dunhill Ave SW
Cerrillos Pl SW
Whisper Dr SW
Seasame St SW
Santander St SW

City of Albuquerque - City Council District 4

Citizen Map 5

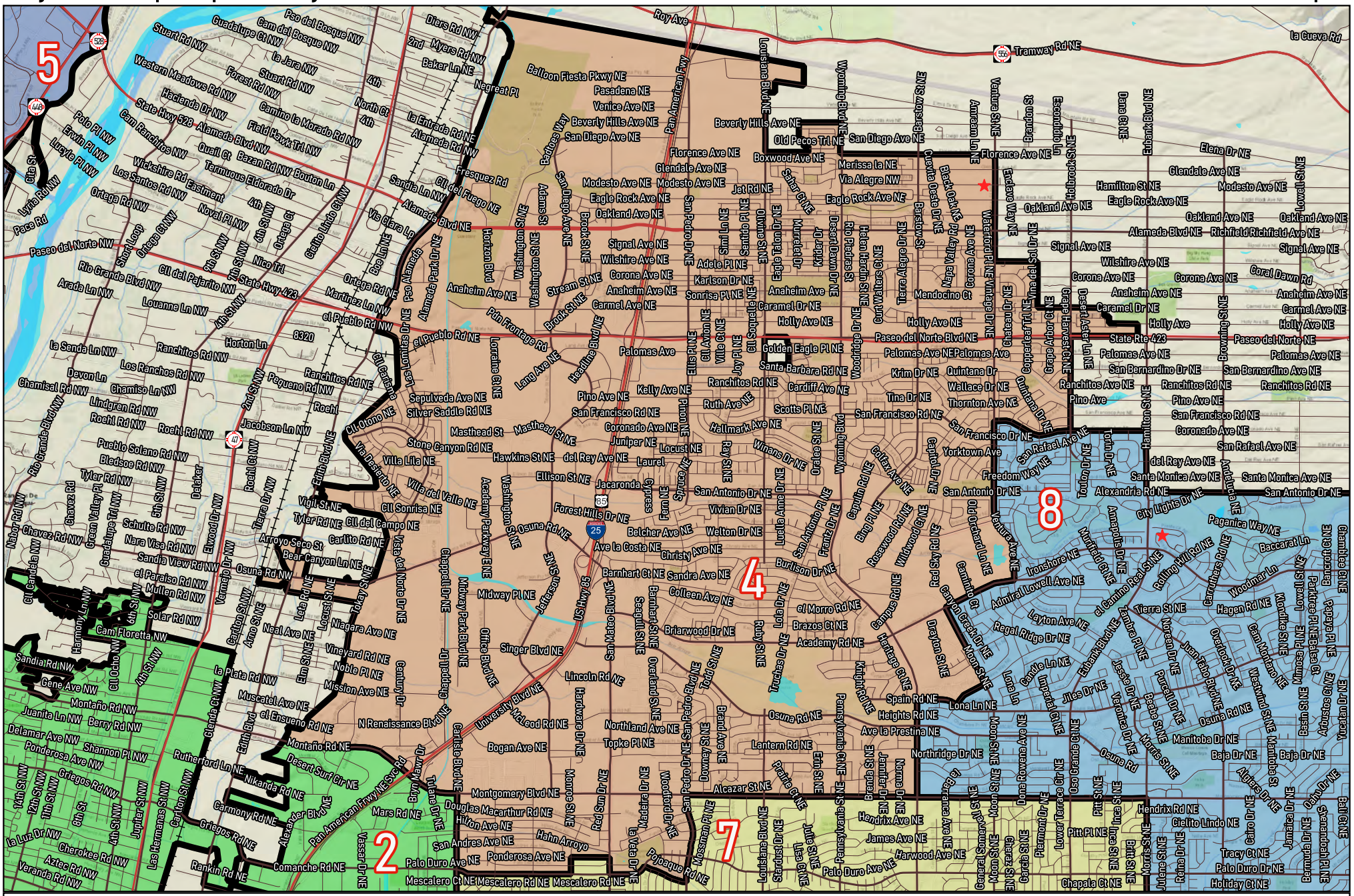
5
8
4
2
7
Tramway Rd NE
Roy Ave
la Cueva Rd
Pan American Fwy
Louisiana Blvd NE
Wyoming Blvd NE
Ventura St NE
Amaranth Ln NE
Brandon St
Eastridge Ln
Hobbrook St NE
Dene Ct NE
Eubank Blvd NE
Elena Dr NE
Glendale Ave NE
Modesto Ave NE
Lovell St NE
Hamilton St NE
Eagle Rock Ave NE
Oakland Ave NE
Richfield Richfield Ave NE
Alameda Blvd NE
Signal Ave NE
Wilshire Ave NE
Corona Ave NE
Anaheim Ave NE
Coral Dawn Rd
Caramel Dr NE
Carmel Ave NE
Holly Ave NE
Holly Ave
Paseo del Norte Blvd NE
Paseo del Norte NE
State Rte 423
Palomas Ave NE
San Bernardino Dr NE
San Bernardino Ave NE
Ranchitos Rd NE
Pino Ave NE
San Francisco Rd NE
Coronado Ave NE
San Rafael Ave NE
del Rey Ave NE
Santa Monica Ave NE
San Antonio Dr NE
Alexandria Rd NE
City Lights Dr NE
Paganica Way NE
Baccarat Ln
Woodmar Ln
Hagen Rd NE
Tierra St NE
Layton Ave NE
Regal Ridge Dr NE
Spain Rd NE
Lona Ln NE
Heights Rd NE
Ave la Prestina NE
Northridge Dr NE
Manitoba Dr NE
Baja Dr NE
Osuna Rd NE
Osuna Rd
Hendrix Rd NE
Cielito Lindo NE
Tracy Ct NE
Palo Duro Dr NE
Holiday Ct NE
Chapala Ct NE
Palo Duro Ave NE
Harwood Ave NE
James Ave NE
Hendrix Ave NE
Pitt Pl NE
Pitt St NE
Inca St NE
Bitt St NE
Morris St NE
Juliana St NE
Reina Dr NE
Cairo Dr NE
Jamaica Dr NE
Bermuda Dr NE
Savanadoh Pl NE
Bell St NE
Chantilea Ct NE
Bancroft Ct NE
Pedregal Pl NE
Pedregal Dr NE
Arbustos Ct NE
Yucatan Dr NE
Basin St NE
Mimosa Pl NE
Lovell St NE
Kondike St NE
Cam Montano NE
Westwind St NE
Overlook Dr NE
Juan Tabo Blvd NE
Purcell Dr NE
Beabe St NE
Morris St NE
Veronica Dr NE
Jesse Dr NE
Jules Dr NE
Eubank Blvd NE
Tambra Pl NE
Norcen Dr NE
Rolling Hill Rd NE
Carruthers Rd NE
Ironshore NE
Admiral Lovell Ave NE
el Camino Real St NE
Numfield Ct NE
Annapolis Dr NE
Ventura Ave NE
Freedom Way NE
Toulon Dr NE
Hamilton St NE
Andalucia Ln NE
Yorktown Ave
Old Orchard Ln NE
Wildwood Ct NE
Rosewood Rd NE
Bingo Pl NE
Coltax Ave NE
Capitol Dr NE
Capitol Dr NE
Capitol Rd NE
Wyoming Blvd
Oraloo St NE
Winans Dr NE
Frantz Dr NE
San Antonio Pl NE
Luella Anne Dr NE
Burlison Dr NE
Red Sky Rd NE
Red Sky Rd
Camino Ct
Canyon Creek Dr NE
Moon St NE
Drayton St NE
Heritage Ct NE
Campus Rd NE
Knight Rd NE
Lona Ln
Candle Ln NE
Imperial Ct NE
Lona Ln NE
Spain Rd NE
el Morro Rd NE
Brazos Ct NE
Academy Rd NE
Lota Dr NE
Ruby St NE
Truchas Dr NE
Pennsylvania Ct NE
Pennsylvania St NE
Brenda St NE
Jennifer Dr NE
Nomont Dr NE
Nomont Ln NE
Dona Rowena Ave NE
Moon St NE
Moon St NE
Oso Grande Ct NE
Lower Terrace Cir NE
Piermont Dr NE
Glenz St NE
Garcia St NE
General Somervell St

City of Albuquerque - City Council District 5

Citizen Map 5

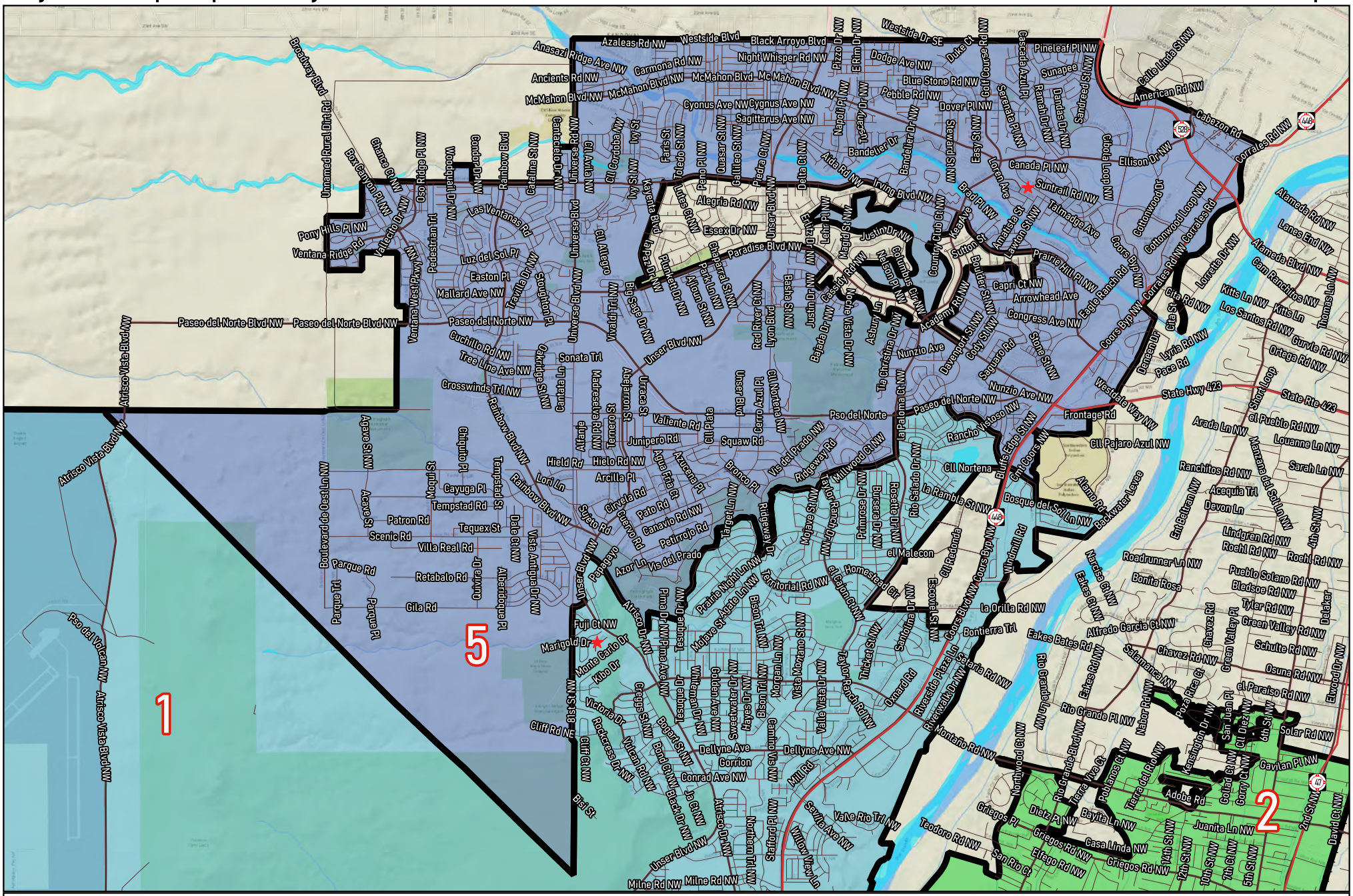
5
1
2
Paseo del Norte Blvd NW
Paseo del Norte NW
Unser Blvd NW
Universe Blvd NW
Rainbow Blvd NW
Coors Blvd NW
Coors Byp NW
Atrisco Vista Blvd NW
Ventana Ridge Rd
Pony Hills Pl NW
Unnamed Rural Dirt Rd
Boardway Blvd
Cuchillo Rd NW
Tree Line Ave NW
Crosswinds Trl NW
Sonata Trl
Cantata Ln
Las Ventanas Rd
Luz del Sol Pl
Easton Pl
Mallard Ave NW
Trevilla Dr NW
Southton Pl
Pedestrian Trl
Ventana West Pkwy NW
Valencia Dr NW
Chance Ct NW
Box Canyon Pl NW
Oso Ridge Pl NW
Woodhaven Dr NW
Condor Dr NW
Rainbow Blvd
Catalina St NW
Cantaloupe Dr NW
Universe Rd NW
Cll Allegro
Cll Cordoba NW
Ivy St NW
Ivy St
Farts St
Toledo St NW
Keyenta Blvd
Lutes Ct NW
Peno Pl NW
Quesar St NW
Gallileo St NW
Piedra Ct NW
Delta Ct NW
Alegria Rd NW
Essex Dr NW
Paradise Blvd NW
Chaparral St NW
Plumbeth Dr NW
Ajoum St NW
Park Ln NW
Big Sage Dr NW
Vivaldi Trl NW
Unser Blvd
Red River Ct NW
Lyon Blvd
Justin Dr NW
Justin Dr
Lehr Pl NW
Emerald Ct NW
Magid St NW
Cassidy Rd NW
Nelson Pl NW
Columbus Cir NW
Country Club Ct NW
Keen Ave
Sutton Ct
Bandelier Dr NW
Bandelier Dr
Atria Rd NW
Irving Blvd NW
Stevenson St NW
Easy St NW
Loren Ave
Brad Pl NW
Amatista St
Lawton St NW
Talmadge Ave
Canada Pl NW
Suntrail Rd NW
Prairie Hill Pl NW
Capri Ct NW
Arrowhead Ave
Congress Ave NW
Academy Rd NW
Bonder St NW
Cody St NW
Davenport St NW
Sagaro Rd
Stone St NW
Nunzio Ave
Nunzio Ave NW
Paseo del Norte NW
Pso del Norte
Valiente Rd
Cll Plata
Junipero Rd
Squaw Rd
Cerro Azul Pl
Cll Nortena NW
Unser Blvd
Tierra Blvd
Abejarron St
Ternero St
Madreseva Rd NW
Altanje
Hield Rd
Hielo Rd NW
Arcilla Pl
Lori Ln
Agua Fria Ct
Azucena Pl
Bronco Pl
Vis del Prado NW
Ridgeway Rd
Millwood Ct NW
Taylor Ranch Dr NW
Primrose Dr NW
Posseta Dr NW
Rio Salado Dr NW
La Paloma Ct NW
Tio Christina Dr NW
Rancho Vistoso NW
Bluffs Edge St NW
Cll Coors NW
Cll Pajaro Azul NW
Cll Nortena
La Rambla St NW
Bosque del Sol Ln NW
Alamo Rd
Backwater Levee
Cll Redonda
Coors Blvd NW
Coors Byp NW
Windmill Rd
el Malecon
Homestead Ct
Territorial Rd NW
Prairie Night Ln NW
Agate Ln NW
Mojave St NW
Target Ln NW
Petirrojo Rd
Canavio Rd NW
Poto Rd
Cerro Rd
Circela Rd
Sujeto Rd
Azor Ln
Vis del Prado
Papagayo
Tempstad Rd
Tempstad St
Cayuga Pl
Moqui St
Chiquito Pl
Agave St NW
Agave St
Patron Rd
Scenic Rd
Tequex St
Villa Real Rd
Retabalo Rd
Gila Rd
Parque Rd
Parque Trl
Parque Pl
Boulevard de Oest Ln NW
Dale St NW
Vista Antigua Dr NW
Alvarado Pl
Quirira Dr
Pso del Volcan NW
Atrisco Vista Blvd NW
Fuji Ct NW
Marigold Dr
Monte Carlo Dr
Kibo Dr
Atrisco Dr NW
Pine Pl NW
Pina Ave NW
Tesuque Dr
Mojave St
Agate Ln NW
Bison Trl NW
Morgan Ln NW
Vista Montano St NW
Tucker St NW
Taylor Ranch Rd NW
Sandoval Dr NW
Oxnard Rd
Riverside Plaza Ln
Riverwalk Dr NW
Sequoia St NW
Bosque Ln NW
Cll Rio Grande
Cll Pino
Victoria Dr
Cregg St NW
Rockcress Dr NW
Vulcan Rd NW
Bogart St NW
Bond Ct NW
Black Dr NW
Whitman Dr NW
Golden Ave NW
Sweetwater Dr NW
Hayes Dr NW
Bison Trl NW
Morgan Ln NW
Vista Montana St NW
Valle Vista Dr NW
Cll Nortena NW
Dellyne Ave
Dellyne Ave NW
Gorrion
Conrad Ave NW
Mill Rd
Jo Ct NW
Atrisco Dr NW
Northam Trl NW
Stafford Pl NW
Sawita Ave NW
Willow View Ln
Valle Rio Trl NW
Teodoro Rd NW
Cliff Rd NE
Cliff Ct NW
Bisil St
Milne Rd NW
Milne Rd NW
Westside Blvd
Westside Dr SE
Azaleas Rd NW
Anasazi Ridge Ave NW
Ancients Rd NW
Carmona Rd NW
McMahon Blvd NW
McMahon Blvd
Mc Mahon Blvd NW
Black Arroyo Blvd
Night Whisper Rd NW
Cyonus Ave NW
Cygnus Ave NW
Sagittarus Ave NW
Pizzo Dr NW
E Rim Dr
Dodge Ave NW
Blue Stone Rd NW
Pebble Rd NW
Dover Pl NW
Napoli Pl NW
Tuscany Dr NW
Duke Ct
Golf Course Rd NW
Cascada Azul Pl
Serenata Pl NW
Ramah Dr NW
Dandas Dr NW
Sandreed St NW
Sunapee
Pineleaf Pl NW
Calle Linda St NW
American Rd NW
Cabezon Rd
Corrales Rd NW
Ellison Dr NW
Cholla Loop NW
Cottonwood Dr
Cottonwood Loop NW
Corrales Rd
Alameda Rd NW
Lance End NW
Alameda Blvd NW
Cam Ranchitos NW
Lorette Dr NW
Kitts Ln NW
Kitts Ln
Los Santos Rd NW
Thomas Ln NW
Curvie Rd NW
Ortega Rd NW
Cite Rd NW
Cita St
Lyria Rd NW
Pace Rd
Denzen Dr
Eagle Ranch Rd
Westside Way NW
State Hwy 423
State Rte 423
Frontage Rd
Short Loop
el Pueblo Rd NW
Arada Ln NW
Louanne Ln NW
Manzana del Sol Ln NW
Sarah Ln NW
Ranchitos Rd NW
Acequia Trl
Devon Ln
Entbeltran NW
Lindgren Rd NW
Roehl Rd NW
Roehl Rd NW
4th St NW
Roadrunner Ln NW
Bonita Rosa
Pueblo Solano Rd NW
Bledsoe Rd NW
Tyler Rd NW
Green Valley Rd NW
Delaker
Schulte Rd NW
Osuna Rd NW
el Paraiso Rd NW
Elwood Dr NW
Solar Rd NW
Gavilan Pl NW
Narcisa Ct NW
Eakes Ct NW
Alfredo Garcia Ct NW
Eakes Bates Rd
Eakes Rd NW
Chavez Rd
Chavez Rd NW
Salamanca NW
Green Valley Pl
Rio Grande Pl NW
Nabor Rd NW
Poza Rtes Ct
San Juan Pl
Cl Diez NW
6th St NW
Kensington Dr NW
Rio Grande Blvd NW
Rio Grande Ln NW
Tierra Viva Ct
Poblanos Ct NW
Tierra del Rio NW
Adobe Rd
Golfed Ct NW
Corry Ct NW
Bayita Ln NW
Juanita Ln NW
Casa Linda NW
Griegos Pl
Dietz Pl NW
Griegos Rd NW
Griegos Rd NW
Etsego Rd NW
San Rio Ct
14th St NW
12th St NW
10th St NW
7th Ct NW
6th St NW
2nd St NW
David Ct NW
Montano Rd NW
Northwood Ct NW
Bontierra Trl
La Orilla Rd NW
Seguoyah St NW
Seguoyah Rd NW
Seguoyah Pl NW
Seguoyah Ln NW
Seguoyah Ct NW
Seguoyah Dr NW
Seguoyah Cir NW
Seguoyah Ave NW
Seguoyah Blvd NW
Seguoyah Trl NW
Seguoyah Way

City of Albuquerque - City Council District 6

Citizen Map 5

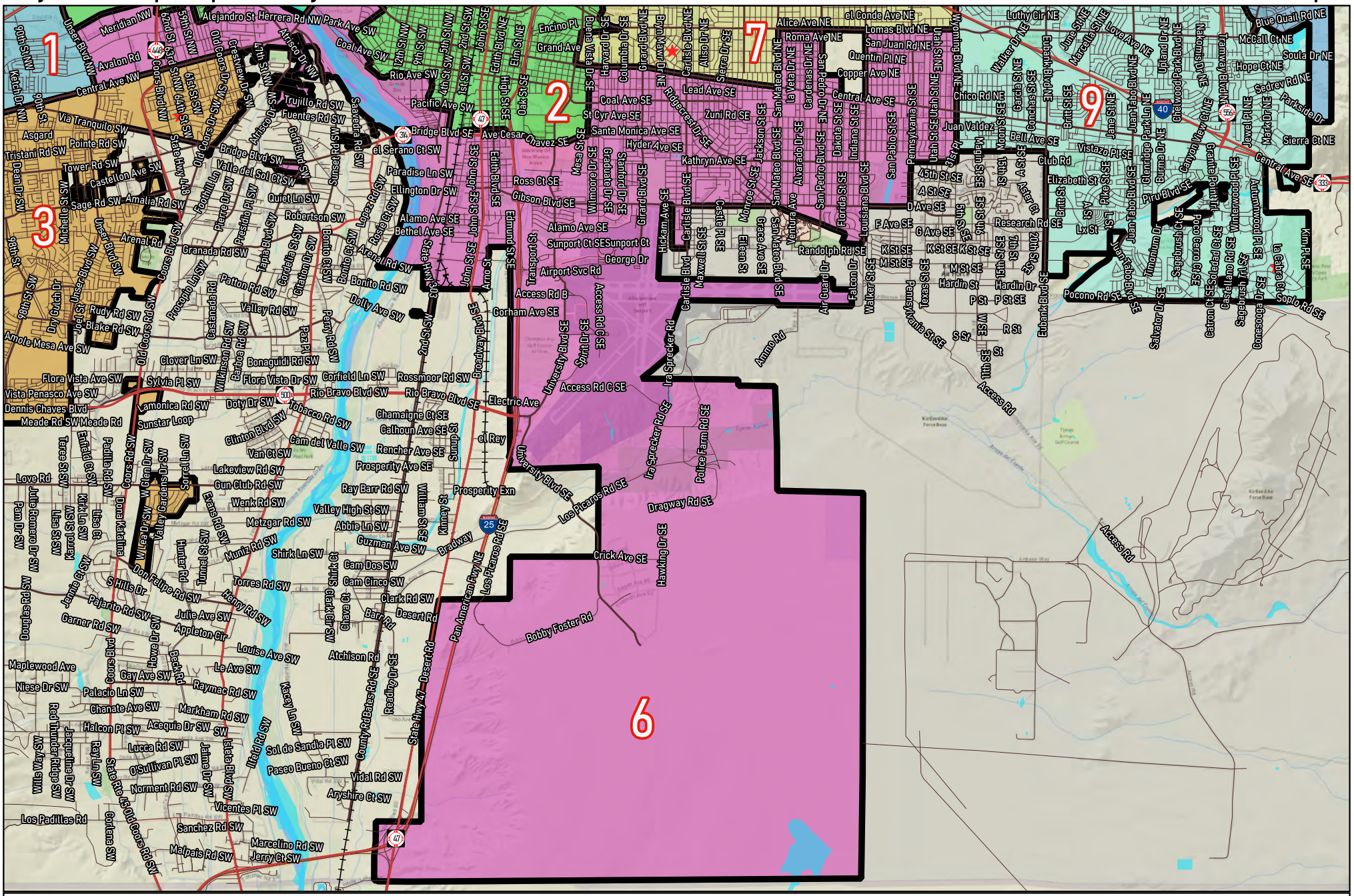

RESEARCH & POLLING INC

Research & Polling, Inc. distributes this map assuming no liability for any errors, omissions, or inaccuracies in the information provided regardless of the cause in reliance upon any maps.

★ City Councilors

N

0 1 2 mi

06/09/2022

City of Albuquerque - City Council District 7

Citizen Map 5

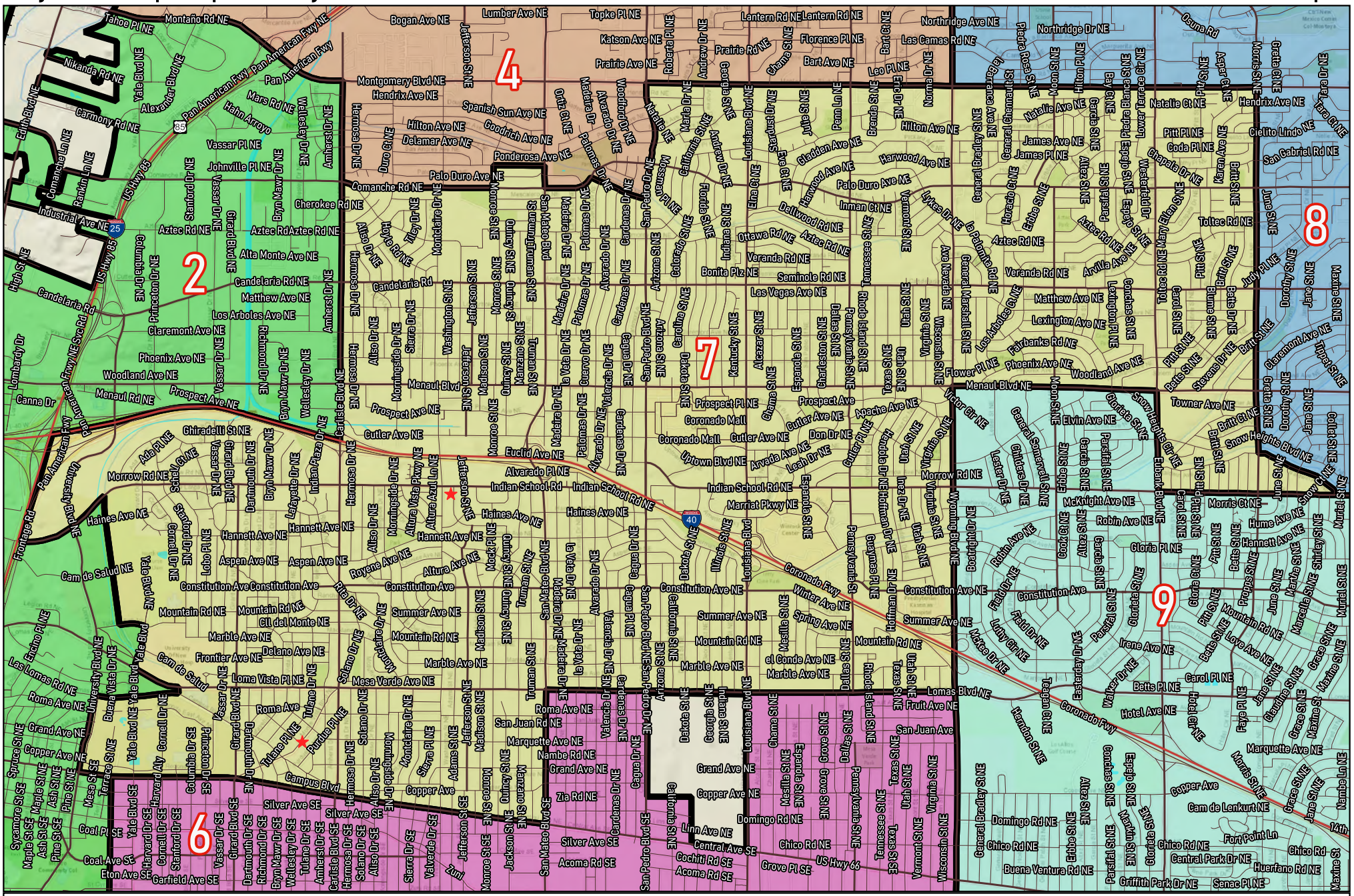
2
4
6
7
8
9
Montaño Rd NE
Tahoe Pl NE
Lumber Ave NE
Topke Pl NE
Bogan Ave NE
Jefferson St NE
Katson Ave NE
Prairie Ave NE
Lantern Rd NE
Northridge Ave NE
Northridge Dr NE
Las Camas Rd NE
Osuna Rd
Montgomery Blvd NE
Hendrix Ave NE
Spanish Sun Ave NE
Goodrich Ave NE
Ponderosa Ave NE
Palo Duro Ave NE
Comanche Rd NE
Cherokee Rd NE
Aztec Rd NE
Alta Monte Ave NE
Candelaria Rd NE
Matthew Ave NE
Los Arboles Ave NE
Claremont Ave NE
Phoenix Ave NE
Woodland Ave NE
Menaul Blvd NE
Prospect Ave NE
Cutler Ave NE
Euclid Ave NE
Alvarado Pl NE
Indian School Rd NE
Haines Ave NE
Hannett Ave NE
Aspen Ave NE
Constitution Ave NE
Mountain Rd NE
Summer Ave NE
Marble Ave NE
Frontier Ave NE
Delano Ave NE
Loma Vista Pl NE
Mesa Verde Ave NE
Roma Ave NE
San Juan Rd NE
Marquette Ave NE
Grand Ave NE
Copper Ave NE
Campus Blvd
Silver Ave SE
Coal Pl SE
Coal Ave SE
Eton Ave SE
Garfield Ave SE
Zia Rd NE
Acoma Rd SE
Cochiti Rd SE
Linn Ave NE
Central Ave SE
Domingo Rd NE
Chico Rd NE
US Hwy 66
Grove Pl SE
Lomas Blvd NE
Fruit Ave NE
San Juan Ave
Coronado Fwy
Hotel Ave NE
Carol Pl NE
Betts Pl NE
Irene Ave NE
Cam de Lenkurt NE
Fort Point Ln
Central Park Dr NE
Chico Rd
Huerfano Rd NE
Buena Ventura Rd NE
Griffith Park Dr NE
Senac Pl NE
Pan American Fwy
Pan American Fwy NE
Yale Blvd NE
Alexander Blvd NE
Carmony Rd NE
Mars Rd NE
Hahn Arroyo
Wellesley Dr NE
Amherst Dr NE
Vassar Pl NE
Johnville Pl NE
Bryn Mawr Dr NE
Stanford Dr NE
Vassar Dr NE
Girard Blvd NE
Columbia Dr NE
Princeton Dr NE
Claremont Ave NE
Rathmont Dr NE
Phoenix Ave NE
Woodland Ave NE
Menaul Rd NE
Prospect Ave NE
Canna Dr
Lombardy Dr
Candelaria Rd
Comanche Ln NE
Rankin Ln NE
Industrial Ave NE
US Hwy 85
US Hwy 66
Edith Blvd NE
High St NE
University Blvd NE
Frontage Rd
Cam de Salud NE
Encino Pl NE
Las Lomas Rd NE
Roma Ave NE
Grand Ave NE
Copper Ave NE
Spruce St NE
Sycamore St NE
Maple St NE
Ash St NE
Pine St NE
Mesa St SE
Terrace St NE
Buena Vista Dr NE
Cornell Dr NE
Harvard Ally
Cornell Dr SE
Stanford Dr SE
Columbia Dr SE
Princeton Dr SE
Girard Blvd SE
Dartmouth Dr SE
Richmond Dr SE
Bryn Mawr Dr SE
Wellesley Dr SE
Tulane Dr SE
Amherst Dr SE
Carlisle Blvd SE
Hermosa Dr SE
Solano Dr SE
Alto Dr SE
Stare Dr SE
Valverde Dr SE
Zuni
Jefferson St SE
Monroe St SE
Jackson St SE
San Mateo Blvd SE
Acoma Rd SE
San Pedro Blvd SE
Cardenas Dr SE
Caguo Dr NE
Valencia Dr NE
Madeira Dr NE
Palomas Dr NE
Alvarado Dr NE
Ortiz Ct NE
Madeira Dr
Woodcroft Dr NE
Nacho NE
Marla Dr NE
Andrew Dr NE
Georgia St NE
California St NE
Louisiana Blvd NE
Stardust Dr NE
Julie St NE
Penn Ln NE
Brenda St NE
Eric Dr NE
Norma Dr NE
Hilton Ave NE
Gladden Ave NE
Harwood Ave NE
Elna Ct NE
Dellwood Rd NE
Inman Ct NE
Ottawa Rd NE
Veranda Rd NE
Bonita Plz NE
Seminole Rd NE
Las Vegas Ave NE
Prospect Pl NE
Coronado Mall
Uptown Blvd NE
Arvada Ave NE
Leach Dr NE
Don Dr NE
Apache Ave NE
Marriat Pkwy NE
Coronado Fwy
Winter Ave NE
Spring Ave NE
Mesilla St NE
el Conde Ave NE
Dakota St NE
Illinois St NE
Arizona St NE
Carolina St NE
Kentucky St NE
Alcazar St NE
Espanola St NE
Chama St NE
Charleston St NE
Rodeo Parkway St NE
Pennsylvania St NE
Texas St NE
Utah St NE
Virginia St NE
Wisconsin St NE
Tennessee St NE
Vermont St NE
Grove St NE
Dallas St NE
Rhode Island St NE
Hoffman Dr NE
Bogan Ave NE
Wyoming Blvd NE
Morrow Rd NE
Flower Pl NE
Victor Cir NE
Moon St NE
Elvin Ave NE
General Somervell St NE
Snow Heights Cir NE
Snow Heights Blvd NE
Britt Ct NE
Towner Ave NE
Ebanks Blvd NE
Morris Ct NE
Hume Ave NE
Hannett Ave NE
Shirley St NE
Marcella St NE
Muriel St NE
Marble St NE
Grace St NE
Maxine St NE
Gloria Pl NE
Robin Ave NE
McKnight Ave NE
Cook St NE
Altez St NE
Garden St NE
Pershing St NE
Erbbe St NE
Eubank Blvd NE
Bobtright Dr NE
Field Dr NE
Luny Cir NE
McKee Dr NE
Easterday Dr NE
Walter Dr NE
Parsifal St NE
Gloriota St NE
Hamilton St NE
Tennessee St NE
Texas St NE
Utah St NE
Virginia St NE
Wisconsin St NE
Vermont St NE
Grove St NE
Dallas St NE
Rhode Island St NE
Pennsylvania St NE
Espanola St NE
Mesilla St NE
Chama St NE
Louisiana Blvd NE
Georgia St NE
Dakota St NE
Arizona St NE
Carolina St NE
Kentucky St NE
Alcazar St NE
Espanola

City of Albuquerque - City Council District 8

Citizen Map 5

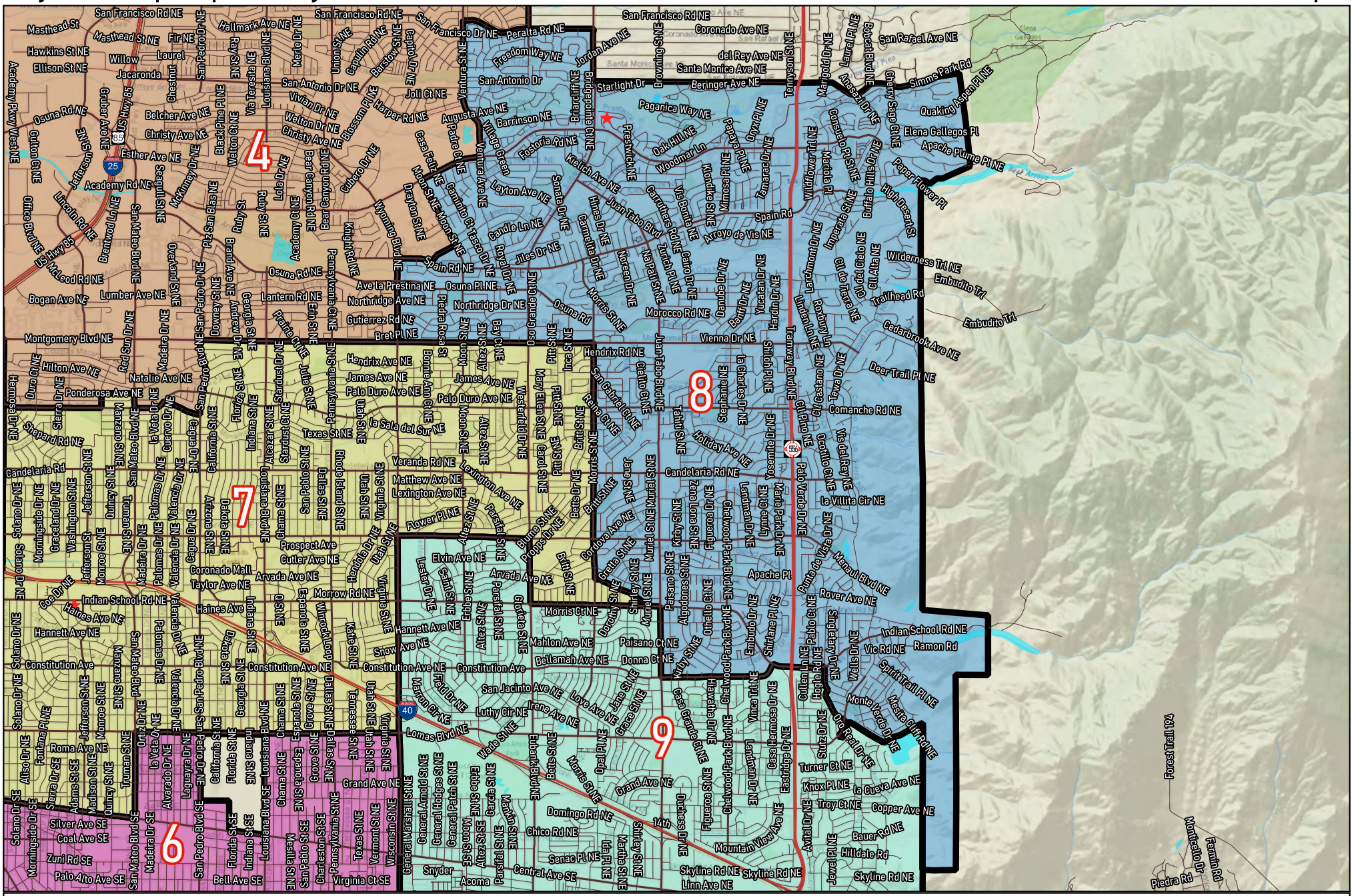

Research & Polling, Inc. distributes this map assuming no liability for any errors, omissions, or inaccuracies in the information provided regardless of the cause in reliance upon any maps.

★ City Councilors

N

0 0.5 1 mi

06/09/2022

City of Albuquerque - City Council District 9

Citizen Map 5

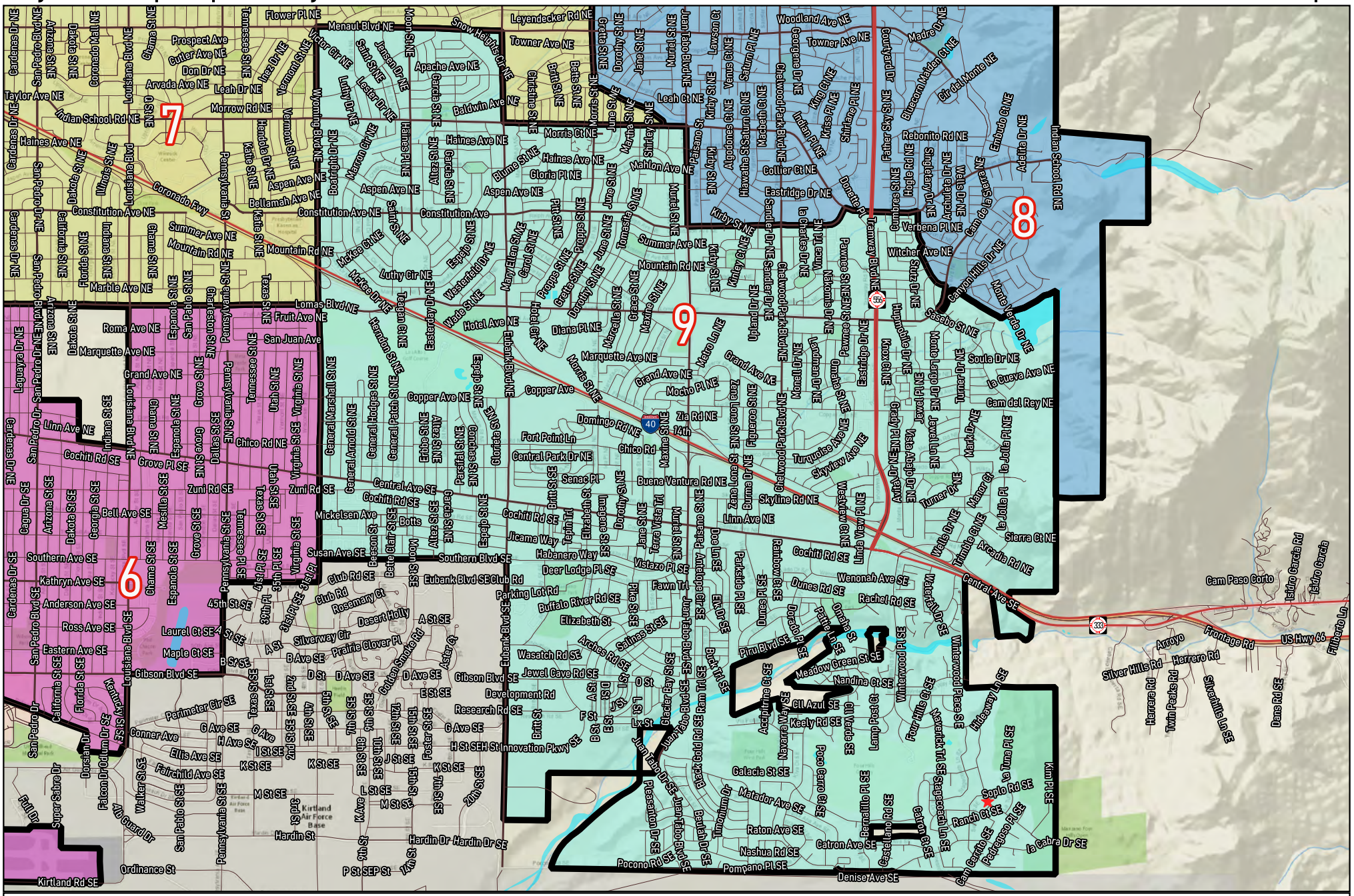

Research & Polling, Inc. distributes this map assuming no liability for any errors, omissions, or inaccuracies in the information provided regardless of the cause in reliance upon any maps.

★ City Councilors

N

0 0.5 1 mi

06/09/2022

City of Albuquerque
Citizen Map 5

2020 Census
Redistricting

						Non-Hispanic									
District	Pop	Deviation		Hispanic		White		Native American		Black		Asian		Other Races	
1	61,068	-1,659	-2.6%	33,902	55.5%	19,354	31.7%	2,563	4.2%	1,759	2.9%	1,411	2.3%	2,079	3.4%
18+	47,601			24,758	52.0%	16,851	35.4%	1,942	4.1%	1,440	3.0%	1,178	2.5%	1,432	3.0%
2	61,273	-1,454	-2.3%	33,741	55.1%	19,577	32.0%	3,114	5.1%	1,565	2.6%	1,091	1.8%	2,185	3.6%
	50,607			26,347	52.1%	17,832	35.2%	2,513	5.0%	1,244	2.5%	957	1.9%	1,714	3.4%
3	63,424	697	1.1%	51,772	81.6%	6,509	10.3%	1,815	2.9%	1,534	2.4%	610	1.0%	1,184	1.9%
	44,421			35,335	79.5%	5,248	11.8%	1,355	3.1%	1,161	2.6%	521	1.2%	801	1.8%
4	63,563	836	1.3%	21,994	34.6%	29,723	46.8%	3,284	5.2%	1,732	2.7%	4,004	6.3%	2,826	4.4%
	50,895			16,368	32.2%	25,717	50.5%	2,426	4.8%	1,356	2.7%	3,086	6.1%	1,942	3.8%
5	61,795	-932	-1.5%	28,383	45.9%	23,852	38.6%	2,841	4.6%	2,046	3.3%	1,899	3.1%	2,774	4.5%
	46,077			19,607	42.6%	19,447	42.2%	2,064	4.5%	1,627	3.5%	1,516	3.3%	1,816	3.9%
6	63,168	441	0.7%	34,114	54.0%	18,456	29.2%	3,844	6.1%	2,798	4.4%	1,422	2.3%	2,534	4.0%
18+	50,373			25,422	50.5%	16,517	32.8%	3,046	6.0%	2,232	4.4%	1,256	2.5%	1,900	3.8%
7	63,447	720	1.1%	22,837	36.0%	30,845	48.6%	2,904	4.6%	1,759	2.8%	2,078	3.3%	3,024	4.8%
18+	52,947			17,652	33.3%	27,512	52.0%	2,296	4.3%	1,444	2.7%	1,772	3.3%	2,271	4.3%
8	64,776	2,049	3.3%	16,765	25.9%	38,915	60.1%	1,845	2.8%	1,360	2.1%	2,786	4.3%	3,105	4.8%
18+	53,556			12,627	23.6%	33,896	63.3%	1,412	2.6%	1,089	2.0%	2,294	4.3%	2,238	4.2%
9	62,036	-691	-1.1%	25,723	41.5%	25,734	41.5%	2,985	4.8%	2,096	3.4%	2,740	4.4%	2,758	4.4%
18+	49,083			18,518	37.7%	22,543	45.9%	2,155	4.4%	1,661	3.4%	2,281	4.6%	1,925	3.9%
Totals	564,550	Ideal: 62,727		269,231	47.7%	212,965	37.7%	25,195	4.5%	16,649	2.9%	18,041	3.2%	22,469	4.0%
18+	445,560			196,634	44.1%	185,563	41.6%	19,209	4.3%	13,254	3.0%	14,861	3.3%	16,039	3.6%

Citizen Map 5

	Precincts									
District 1	20	21	22	23	24	25	26	27	28	29
	30	57	70	83	100*	110	111	112	113	114
	119	120	134	136	156	157	158	159	160	167
	168	169	178	189	202	203	204	206	207	208
	209	210	249	265	394	399	599	607	609	614
	615	616	617	622	633	639	647	648	649	650
	687									

* Southern part within the city limits

District 2	4	11	12	13	14	37	38	39	40	55
	101	108	121	122	123	124	125	126	131	132
	133	150	151	152	153	154	155	161	162	163
	164	165	166	180	181	182	183	184	185	186
	187	188	191	192	193	194	195	196	197	199
	211	212	214	215	216	221	223	224	225	226
	257	263	276	277	279	345	346	347	613	618
	640	646								

District 3	32	33	41	42	43	44	45*	46	48	49
	50	51	52	53	54	56	58	59	60	73
	76	90	91	130	137	138	140	141	142	143
	144	145	146	147	148	149	190	198	236	237
	239	247	267	268	269	340	367	600	604	619
	620	621	629	638	655					

* Western part within the city limits

District 4	10	15	16	18	86	218	238	339	359	369
	370	375	398	405	406	407	408	409	410	418
	419	420	421	422	423	424	425	426	435	436
	437	438	439	440	448	455	456	457	458	459
	460	467	470	479	481	485	486	487	488	489
	490	499	500	510	529	581	584	589	590	592
	594	601	651	661	662	664	665	666	668	669
	673	674	677	682	683	685				

District 5	1	2	3	19	68	69	78	79	80	81
	82	84	85	87	89	100*	115	116	117	118
	127	128	129	170	171	172	173	174	175	176
	177	179	200	201	205	217	222	227	228	229
	230	231	232	248	261	264	605	606	610	611
	612	623	624	625	626	627	628	631	632	635
	636	637	641	642	643	644	645	652	686	

* Northern part within the city limits

Citizen Map 5

	Precincts									
District 6	34	35	36	45*	47	61	62	63	65	67
	72	94	95	96	102	103	104	105	106	107
	109	135	213	233	234	235	241	242	243	244
	245	246	251	252	253	254	255	256	258	262
	266	271	272	273	274	275	278	280	281	282
	283	284	285	286	287	311	312	318	321	322
	323	326	327	336	378	379	591	634	653	

* Eastern part within the city limits

District 7	313	314	315	316	317	338	341	342	343	344
	351	352	353	354	355	356	357	358	371	372
	373	374	377	381	382	383	384	385	386	387
	388	400	401	402	403	404	411	412	413	414
	415	416	417	431	432	433	434	441	442	443
	444	445	446	461	462	466	491	492	493	494
	495	496	497	498	502	503	504	506	507	508
	509	513	514	523	531	533	663			

District 8	303	304	307	308	309	360	361	362	364	365
	366	368	376	380	389	390	393	395	396	397
	427	428	429	430	449	450	451	452	453	454
	468	480	482	483	484	505	511	512	515	516
	517	518	519	520	521	522	524	525	526	527
	528	530	532	537	538	540	546	547	548	549
	561	562	563	564	565	566	568	583	585	586
	587	588	593	598	602	603	658	659	672	675
	676	678	679	680						

District 9	289	290	291	292	293	294	295	296	297	298
	299	300	301	302	305	306	310	319	320	324
	325	328	329	330	331	332	333	334	335	337
	348	349	350	463	464	465	471	472	473	474
	475	476	477	478	534	535	536	542	543	544
	545	550	554	656	657	660	670	671		